

ELEVATION CERTIFICATE

Important: Follow the instructions on pages 1-9.

Copy all pages of this Elevation Certificate and all attachments for (1) community official, (2) insurance agent/company, and (3) building owner.

SECTION A - PROPERTY INFORMATION				FOR INSURANCE COMPANY USE	
A1. Building Owner's Name STEVE MENTO				Policy Number:	
A2. Building Street Address (including Apt., Unit, Suite, and/or Bldg. No.) or P.O. Route and Box No. 116 NORTH NEW HAVEN AVENUE				Company NAIC Number:	
City VENTNOR		State New Jersey		ZIP Code 08406	
A3. Property Description (Lot and Block Numbers, Tax Parcel Number, Legal Description, etc.) BLOCK 174 LOT 21					
A4. Building Use (e.g., Residential, Non-Residential, Addition, Accessory, etc.)				RESIDENTIAL	
A5. Latitude/Longitude: Lat. 39 20' 20.5" Long. 74 29' 08.8" Horizontal Datum: <input type="checkbox"/> NAD 1927 <input checked="" type="checkbox"/> NAD 1983					
A6. Attach at least 2 photographs of the building if the Certificate is being used to obtain flood insurance.					
A7. Building Diagram Number <u>8</u>					
A8. For a building with a crawlspace or enclosure(s):					
a) Square footage of crawlspace or enclosure(s) <u>1,236</u> sq ft					
b) Number of permanent flood openings in the crawlspace or enclosure(s) within 1.0 foot above adjacent grade <u>13</u>					
c) Total net area of flood openings in A8.b <u>1,261</u> sq in					
d) Engineered flood openings? <input checked="" type="checkbox"/> Yes <input type="checkbox"/> No					
A9. For a building with an attached garage:					
a) Square footage of attached garage <u>n/a</u> sq ft DJP					
b) Number of permanent flood openings in the attached garage within 1.0 foot above adjacent grade <u>n/a</u> DJP					
c) Total net area of flood openings in A9.b <u>n/a</u> sq in DJP					
d) Engineered flood openings? <input type="checkbox"/> Yes <input checked="" type="checkbox"/> No					
SECTION B - FLOOD INSURANCE RATE MAP (FIRM) INFORMATION					
B1. NFIP Community Name & Community Number VENTNOR 345326			B2. County Name ATLANTIC		B3. State New Jersey
B4. Map/Panel Number 345326/0001	B5. Suffix B	B6. FIRM Index Date 06/18/1971	B7. FIRM Panel Effective/ Revised Date 09/15/1983	B8. Flood Zone(s) A-8	B9. Base Flood Elevation(s) (Zone AO, use Base Flood Depth) 10.00'
B10. Indicate the source of the Base Flood Elevation (BFE) data or base flood depth entered in Item B9: <input type="checkbox"/> FIS Profile <input checked="" type="checkbox"/> FIRM <input type="checkbox"/> Community Determined <input type="checkbox"/> Other/Source: _____					
B11. Indicate elevation datum used for BFE in Item B9: <input checked="" type="checkbox"/> NGVD 1929 <input type="checkbox"/> NAVD 1988 <input type="checkbox"/> Other/Source: _____					
B12. Is the building located in a Coastal Barrier Resources System (CBRS) area or Otherwise Protected Area (OPA)? <input type="checkbox"/> Yes <input checked="" type="checkbox"/> No Designation Date: _____ <input type="checkbox"/> CBRS <input type="checkbox"/> OPA					

ELEVATION CERTIFICATE

OMB No. 1660-0008
Expiration Date: November 30, 2018

IMPORTANT: In these spaces, copy the corresponding information from Section A.			FOR INSURANCE COMPANY USE
Building Street Address (including Apt., Unit, Suite, and/or Bldg. No.) or P.O. Route and Box No. 116 NORTH NEW HAVEN AVENUE			Policy Number:
City VENTNOR	State New Jersey	ZIP Code 08406	Company NAIC Number

SECTION E -- BUILDING ELEVATION INFORMATION (SURVEY NOT REQUIRED) FOR ZONE AO AND ZONE A (WITHOUT BFE)

For Zones AO and A (without BFE), complete Items E1-E5. If the Certificate is intended to support a LOMA or LOMR-F request, complete Sections A, B, and C. For Items E1-E4, use natural grade, if available. Check the measurement used. In Puerto Rico only, enter meters.

- E1. Provide elevation information for the following and check the appropriate boxes to show whether the elevation is above or below the highest adjacent grade (HAG) and the lowest adjacent grade (LAG).
- a) Top of bottom floor (including basement, crawlspace, or enclosure) is _____ . _____ feet meters above or below the HAG.
- b) Top of bottom floor (including basement, crawlspace, or enclosure) is _____ . _____ feet meters above or below the LAG.
- E2. For Building Diagrams 6-9 with permanent flood openings provided in Section A Items 8 and/or 9 (see pages 1-2 of Instructions), the next higher floor (elevation C2.b in the diagrams) of the building is _____ . _____ feet meters above or below the HAG.
- E3. Attached garage (top of slab) is _____ . _____ feet meters above or below the HAG.
- E4. Top of platform of machinery and/or equipment servicing the building is _____ . _____ feet meters above or below the HAG.
- E5. Zone AO only: If no flood depth number is available, is the top of the bottom floor elevated in accordance with the community's floodplain management ordinance? Yes No Unknown. The local official must certify this information in Section G.

SECTION F -- PROPERTY OWNER (OR OWNER'S REPRESENTATIVE) CERTIFICATION

The property owner or owner's authorized representative who completes Sections A, B, and E for Zone A (without a FEMA-issued or community-issued BFE) or Zone AO must sign here. The statements in Sections A, B, and E are correct to the best of my knowledge.

Property Owner or Owner's Authorized Representative's Name

Address _____ City _____ State _____ ZIP Code _____

Signature _____ Date _____ Telephone _____

Comments

Check here if attachments.

ELEVATION CERTIFICATE

OMB No. 1660-0008
Expiration Date: November 30, 2018

IMPORTANT: In these spaces, copy the corresponding information from Section A.			FOR INSURANCE COMPANY USE
Building Street Address (including Apt., Unit, Suite, and/or Bldg. No.) or P.O. Route and Box No. 116 NORTH NEW HAVEN AVENUE			Policy Number:
City VENTNOR	State New Jersey	ZIP Code 08406	Company NAIC Number

SECTION G - COMMUNITY INFORMATION (OPTIONAL)

The local official who is authorized by law or ordinance to administer the community's floodplain management ordinance can complete Sections A, B, C (or E), and G of this Elevation Certificate. Complete the applicable item(s) and sign below. Check the measurement used in Items G8-G10. In Puerto Rico only, enter meters.

- G1. The information in Section C was taken from other documentation that has been signed and sealed by a licensed surveyor, engineer, or architect who is authorized by law to certify elevation information. (Indicate the source and date of the elevation data in the Comments area below.)
- G2. A community official completed Section E for a building located in Zone A (without a FEMA-issued or community-issued BFE) or Zone AO.
- G3. The following information (Items G4-G10) is provided for community floodplain management purposes.

G4. Permit Number	G5. Date Permit Issued	G6. Date Certificate of Compliance/Occupancy Issued
-------------------	------------------------	---

- G7. This permit has been issued for: New Construction Substantial Improvement
- G8. Elevation of as-built lowest floor (including basement) of the building: _____ feet meters Datum _____
- G9. BFE or (in Zone AO) depth of flooding at the building site: _____ feet meters Datum _____
- G10. Community's design flood elevation: _____ feet meters Datum _____

Local Official's Name <i>Dino Cavalieri</i>	Title <i>C.F.M.</i>
Community Name <i>Ventnor</i>	Telephone <i>609 823-7987</i>
Signature <i>[Signature]</i>	Date <i>4-9-18</i>

Comments (Including type of equipment and location, per C2(e), if applicable)

Check here if attachments.

BUILDING PHOTOGRAPHS

See Instructions for Item A6.

OMB No. 1660-0008
Expiration Date: November 30, 2018

ELEVATION CERTIFICATE

IMPORTANT: In these spaces, copy the corresponding information from Section A.			FOR INSURANCE COMPANY USE
Building Street Address (including Apt., Unit, Suite, and/or Bldg. No.) or P.O. Route and Box No. 116 NORTH NEW HAVEN AVENUE			Policy Number:
City VENTNOR	State New Jersey	ZIP Code 08406	Company NAIC Number

If using the Elevation Certificate to obtain NFIP flood insurance, affix at least 2 building photographs below according to the instructions for Item A6. Identify all photographs with date taken; "Front View" and "Rear View"; and, if required, "Right Side View" and "Left Side View." When applicable, photographs must show the foundation with representative examples of the flood openings or vents, as indicated in Section A8. If submitting more photographs than will fit on this page, use the Continuation Page.



Photo One

Photo One Caption FRONT VIEW 3/19/18




Photo Two

Photo Two Caption RIGHT SIDE VIEW 3/19/18

BUILDING PHOTOGRAPHS

OMB No. 1660-0008
Expiration Date: November 30, 2018

ELEVATION CERTIFICATE

Continuation Page

IMPORTANT: In these spaces, copy the corresponding information from Section A.			FOR INSURANCE COMPANY USE
Building Street Address (including Apt., Unit, Suite, and/or Bldg. No.) or P.O. Route and Box No. 116 NORTH NEW HAVEN AVENUE			Policy Number:
City VENTNOR	State New Jersey	ZIP Code 08406	Company NAIC Number

If submitting more photographs than will fit on the preceding page, affix the additional photographs below. Identify all photographs with: date taken; "Front View" and "Rear View"; and, if required, "Right Side View" and "Left Side View." When applicable, photographs must show the foundation with representative examples of the flood openings or vents, as indicated in Section A8.



Photo One

Photo One Caption FRONT / LEFT SIDE VIEW 3/19/18




Photo Two

Photo Two Caption REAR VIEW 3/19/18


info@floodsolutions.com

Toll Free: 800.325.9775

Cart (0)

[Home](#)[Shop](#)[Info Center](#)[Blog](#)[About](#)[Contact](#)

FS-1608

**Add to cart** **\$30.00****Size:** Opening Req'd in wall: 16" x 8"H

Tip to Tip: 18-1/2"W x 10-1/2"

Covers: 97 sq ft**Free area of vent:** 80.7 sq inches

- All Flood Solutions flood vents are **ICC-ES Certified, engineered, FEMA compliant** and proudly made in the U.S.A from heavy duty aluminum.
- They are easy to install with predrilled screw holes, a 1-1/4" front mounting flange and no finish for easy painting if desired.
- Vents are **always in the open position**, allowing for fresh air ventilation to help keep crawl space dry while protecting you from insects and rodents.
- Ideal for new block construction, poured concrete walls, wood frame walls, doors. No finish for easy field painting (or may be left unfinished).

Shipping Information:

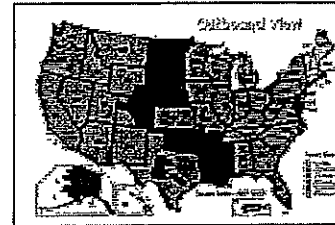
Orders received by 2:30 PM EST will ship the same business day.

Orders received after 2:30 PM EST will ship the next business day.

Orders are shipped UPS GROUND SERVICE. For Air Service or shipments to Hawaii or Alaska please contact us at 1-800-325-9775.

Please refer to the map to determine number of business days in transit* for standard ground shipments.

*Please note: Business days in transit do NOT include the day the order is placed, holidays or weekends.



Click on above map to expand

Freight charges: 8% of total order cost or \$17.75 minimum, whichever is higher.

info@floodsolutions.com

Toll Free: 800.325.9775

[Privacy](#)

[Refunds/Returns](#)

[Warranty](#)

[Disclaimer](#)

Flood Solutions LLC

1 Industrial Park Drive, Bldg. 27

Pelham, NH 03076



© 2011-2018 Flood Solutions, LLC

Design: cre8d